



4-46

H-1

L-7

THIS MAP IS FOR ASSESSMENT PURPOSES. IT IS NOT VALID FOR LEGAL DESCRIPTION OR CONVEYANCE.
 THE HORIZONTAL DATUM IS THE MASSACHUSETTS STATE PLANE COORDINATE SYSTEM, NAD 83.
 ORIGINAL PROPERTY MAPS WERE PREPARED BY PIONEER LAND SERVICES, 21 MAIN STREET, CHESTER, MASSACHUSETTS.

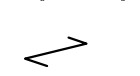

REVISED & REPRINTED BY

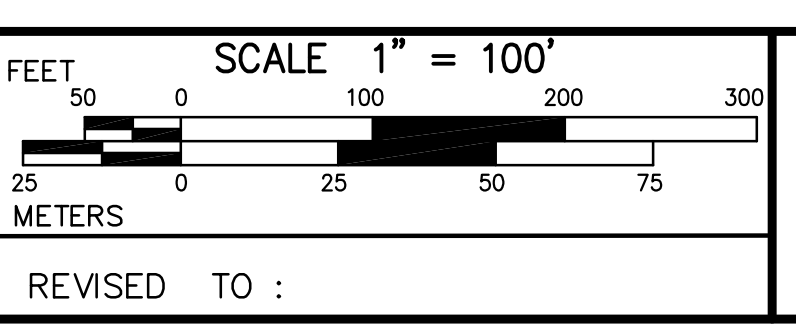


11 PLEASANT STREET, LITTLETON, NH 03561
 800.322.4540 - WWW.CAI-TECH.COM

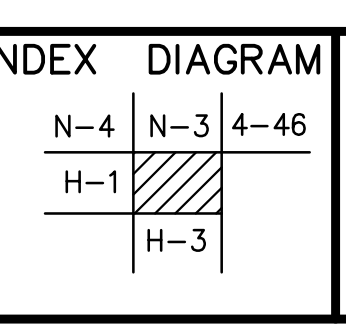
LEGEND

AREA SURVEYED Ac
AREA CALCULATED AC
RECORD DIMENSION 100'
SCALED DIMENSION 100'S
WATER	

MATCH LINE TEXT	3-28-16
ADJACENT MAP NUMBER	4-40
COMMON OWNERSHIP	
WETLANDS	



PROPERTY MAPS
HUNTINGTON
 MASSACHUSETTS



MAP NO.
H-2